




SHIRE OF  
YALGOO


SHIRE OF  
MORAWA





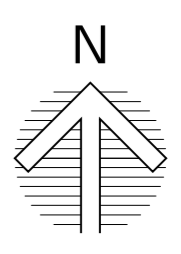
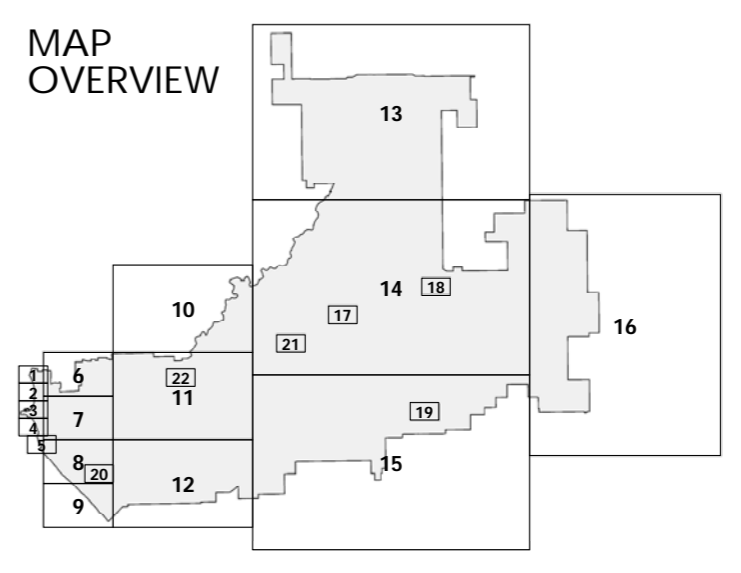
**LOCAL PLANNING SCHEME NO. 1**

SCHEME MAPS  
Sheet 16

- LEGEND**  
**LOCAL SCHEME RESERVES**
-  Railways
  -  Primary Distributor Road
  -  Public Purposes

- ZONES**
-  Rural

- OTHER**
-  Scheme Boundary
  -  Local Government Boundary



Projection: \_\_\_\_\_  
MGA 94 Zone 50  
Scale: \_\_\_\_\_  
1:100,000 @A1  
WAPC Endorsed: \_\_\_\_\_  
02-Dec-15  
Updated: \_\_\_\_\_  
10-Aug-2018  
Details: \_\_\_\_\_  
LPS Amendment No. 3