










LEGEND

-  OVERHEAD POWER (SOURCED FROM BYDA)
-  TELSTRA (SOURCED FROM BYDA)
-  AARNET (SOURCED FROM BYDA)
-  EDGE CONCRETE/BRICK PAVING
-  BUILDING
-  TANKS
-  EXISTING VEGETATION SCREENING
-  PROPOSED VEGETATION SCREENING
-  ON-SITE STORM WATER SUMP

NOTE:

1. Storage areas will be compacted gravel
2. Trafficable area as noted on the plan will be 200mm gravel hardstand base
3. Open storage areas to be compacted gravel

Vegetative screening to be subject of landscaping plan **168**



DS053C - Amended Application Site Plan

SITE PLAN

LOT 169 (No. 34317) BRAND HIGHWAY
GREENOUGH

COPYRIGHT RESERVED BASE PLAN COURTESY OF HILLE, THOMPSON & DELFOS



SCALE: 1:2000 @ A3
DATE: 7th NOVEMBER 2024
FILE: 1877_07.11.2024.dwg
DRAW: - SB
CHECKED: -



E: admin@dynamicplanning.net.au
T: (08) 9275 4433
W: www.dynamicplanning.net.au
SUITE 15, 29 COLLIER ROAD
MORLEY WA 6062
ABN: 99 189 411 705

