




# SPALDING PARK

## LOT DETAILS

Reserve No: R17001  
 Lot Details: Lot 999 & 2598  
 Address: Chapman Road, Spalding  
 Vesting: City of Greater Geraldton  
 Purpose: Public Park & Recreation

## LEGEND

-  Cadastral Boundaries
-  Lease Area
-  Park Boundary

## GENERAL INFORMATION

Grass Area: Approx. 3.2 ha (Retic)  
 Facilities:  
 Accessible Toilet  
 BBQ  
 Drink Fountain  
 Picnic Settings  
 Picnic Shelter  
 Playground Equipment  
 Attractions:  
 Minuature Railway  
 Spalding Park Tennis Club

### DISCLAIMER:

Whilst all care has been taken in the preparation of this data, this information is provided as a guide only and no responsibility shall be taken for any omissions or errors in this documentation. The accuracy provided is not to be used for legal purposes, but reference made to original documentation, which includes Certificate of Titles, Survey Diagrams and legal versions of the Town Planning Schemes.



AMENDMENTS

No.	DATE	DESCRIPTION	BY	APPR.
1.	AUG-15	PREPARE BASE MAP	RT	--



PO Box 101 Geraldton WA 6531  
 Geraldton Civic Centre T 08 9956 0000 F 08 9956 6674  
 Mullewa District Office T 08 9956 6643 F 08 9961 1206  
 E council@cgg.wa.gov.au W www.cgg.wa.gov.au

DESIGNED:	DATE:
DRAWN: RJ THORP	DATE: AUG-2015
CHECKED:	DATE:
APPROVED BY:	DATE:

DEPARTMENT  
**INFRASTRUCTURE SERVICES**

PROJECT TITLE:	<b>CGG PARKS AND OVALS</b> Equipment and Facilities
DRAWING TITLE:	SPALDING PARK, Chapman Road
FILE LOC:	D-15-49474
DRAWING No:	<b>PO144</b>

PAPER SIZE:	A3
SURVEYED BY:	NA
DATE SURVEYED:	NA
DATUM:	H NA V NA
SCALE:	1:3250
REVISION NUMBER:	<b>1</b>