

Park Mapping

April 2016



Notes:

Provided overleaf is mapping showing the distribution of City of Greater Geraldton parks.

The maps have radial distances for Neighbourhood and District parks layered.

City of Greater Geraldton



LEGEND

- Local Park
- Neighbourhood Park
- District Park
- Premier Park
- POS [but not included]
- 800m Radial Distance [Neighbourhood]
- 2km Radial Distance [District]
- P** Playground
- PR** Playground Removed
- T** Toilet Block



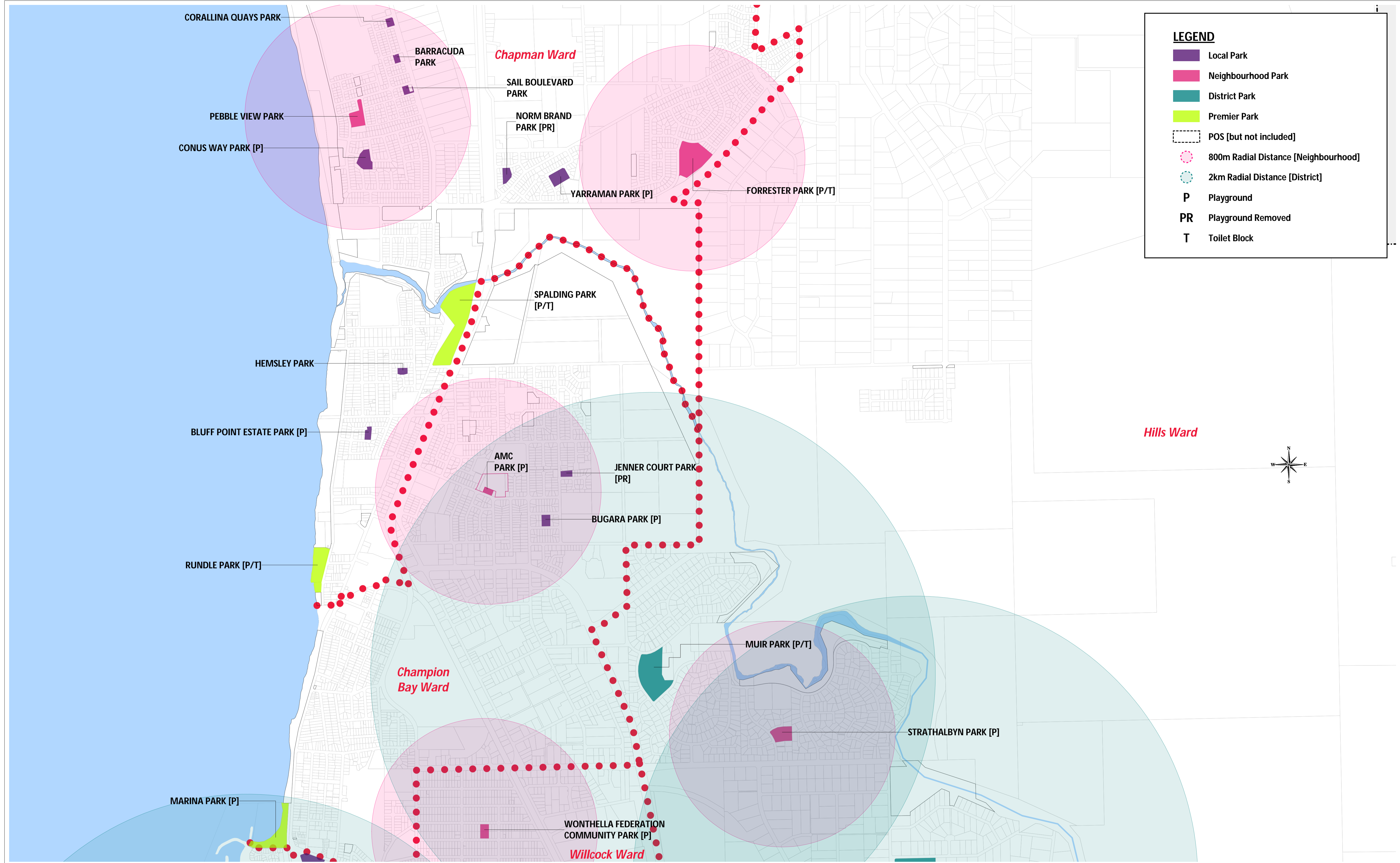
Parks Level of Service Mapping

Scale: 1:12,500

Map produced by the City of Greater Geraldton
 W: www.cgg.wa.gov.au E: council@cgg.wa.gov.au

Date	27-Apr-16
Department	IS [Engineering - GIS]
Drawing No.	MAP 1
Operator	RJT
Paper Size	A1

Whilst all care has been taken in the preparation of this data, this information is provided as a guide only and no responsibility shall be taken for any omissions or errors in this documentation. The accuracy provided is not to be used for legal purposes, but reference made to original documentation, which includes Certificate of Titles, Survey Diagrams and legal versions of the Town Planning Schemes.



Parks Level of Service Mapping

Scale: 1:12,500

Map produced by the City of Greater Geraldton
 W: www.cgg.wa.gov.au E: council@cgg.wa.gov.au

Date	27-Apr-16
Department	IS [Engineering - GIS]
Drawing No.	MAP 2
Operator	RJT
Paper Size	A1

Disclaimer: Whilst all care has been taken in the preparation of this data, this information is provided as a guide only and no responsibility shall be taken for any omissions or errors in this documentation. The accuracy provided is not to be used for legal purposes, but reference made to original documentation, which includes Certificate of Titles, Survey Diagrams and legal versions of the Town Planning Schemes.



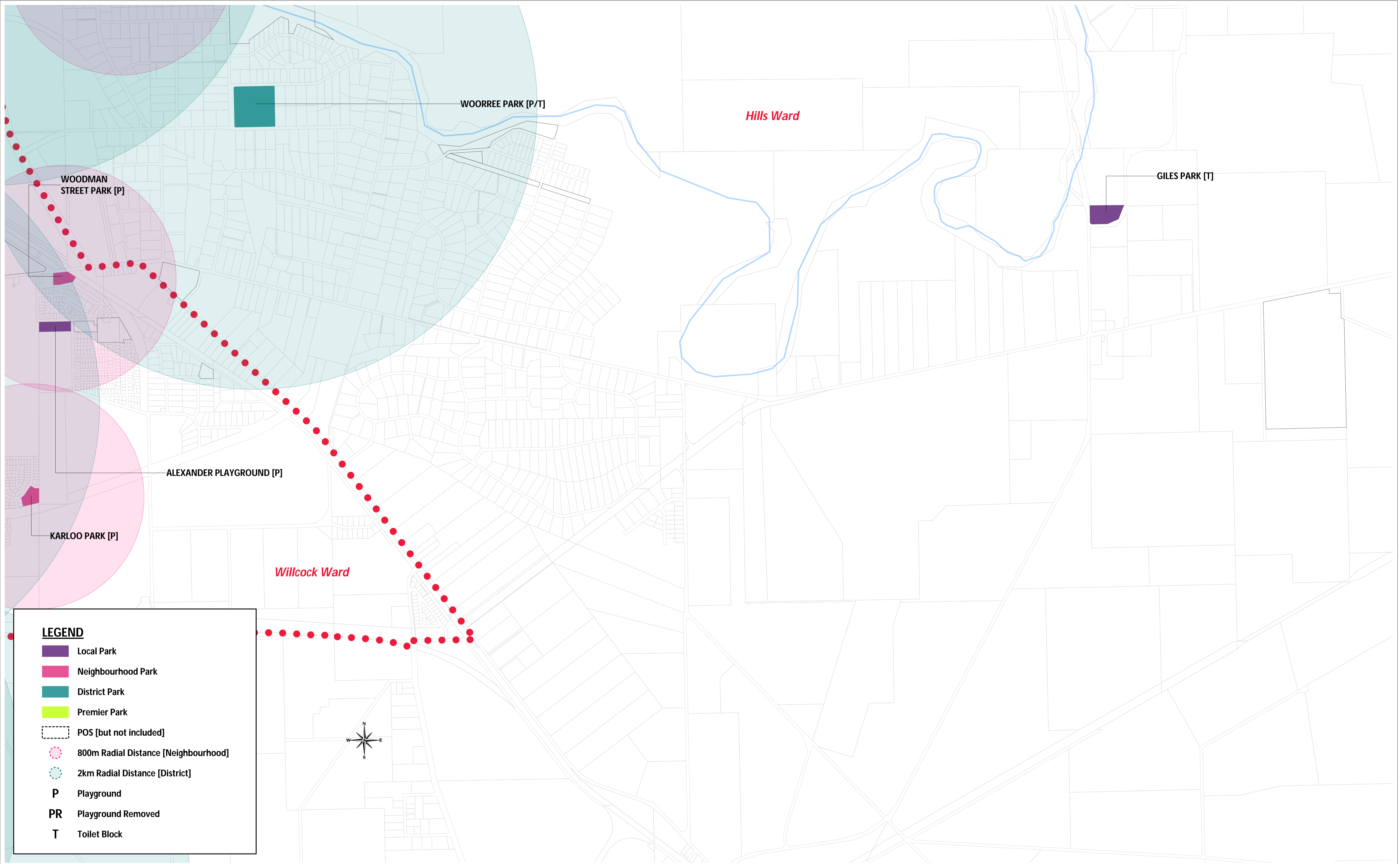
Parks Level of Service Mapping

Scale: 1:12,500

Map produced by the City of Greater Geraldton
 W: www.cgg.wa.gov.au E: council@cgg.wa.gov.au

Date	27-Apr-16
Department	IS [Engineering - GIS]
Drawing No.	MAP 3
Operator	RJT
Paper Size	A1

Disclaimer: Whilst all care has been taken in the preparation of this data, this information is provided as a guide only and no responsibility shall be taken for any omissions or errors in this documentation. The accuracy provided is not to be used for legal purposes, but reference made to original documentation, which includes Certificate of Titles, Survey Diagrams and legal versions of the Town Planning Schemes.



LEGEND

- Local Park
- Neighbourhood Park
- District Park
- Premier Park
- POS [but not included]
- 800m Radial Distance [Neighbourhood]
- 2km Radial Distance [District]
- P Playground
- PR Playground Removed
- T Toilet Block



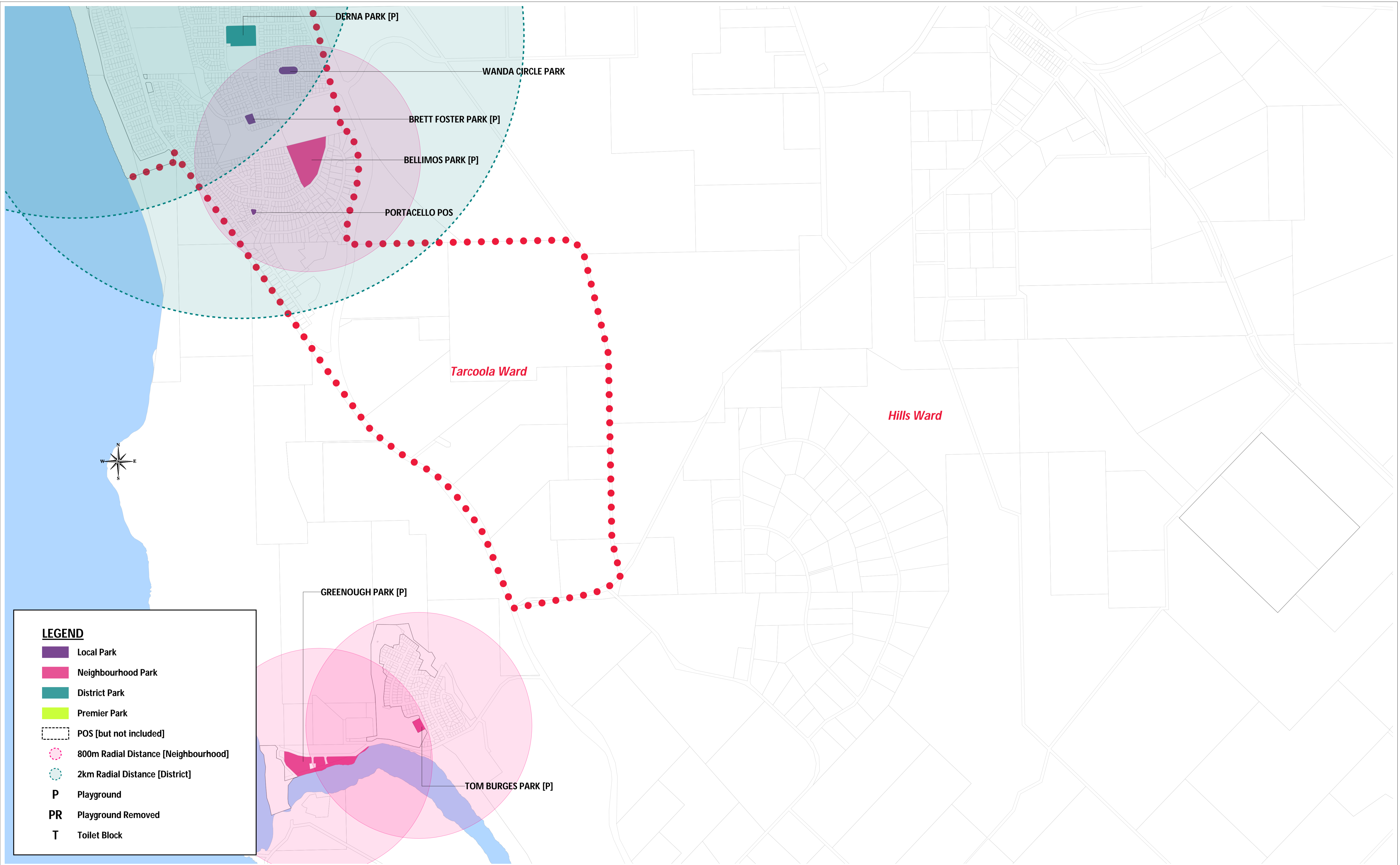
Parks Level of Service Mapping

Scale: 1:12,500

Map produced by the City of Greater Geraldton
 W: www.cgg.wa.gov.au E: council@cgg.wa.gov.au

Date	27-Apr-16
Department	IS [Engineering - GIS]
Drawing No.	MAP 4
Operator	RJT
Paper Size	A1

Disclaimer: Whilst all care has been taken in the preparation of this data, this information is provided as a guide only and no responsibility shall be taken for any omissions or errors in this documentation. The accuracy provided is not to be used for legal purposes, but reference made to original documentation, which includes Certificate of Titles, Survey Diagrams and legal versions of the Town Planning Schemes.



LEGEND

- Local Park
- Neighbourhood Park
- District Park
- Premier Park
- POS [but not included]
- 800m Radial Distance [Neighbourhood]
- 2km Radial Distance [District]
- P Playground
- PR Playground Removed
- T Toilet Block



Parks Level of Service Mapping

Scale: 1:12,500

Map produced by the City of Greater Geraldton
 W: www.cgg.wa.gov.au E: council@cgg.wa.gov.au

Date	27-Apr-16
Department	IS [Engineering - GIS]
Drawing No.	MAP 5
Operator	RJT
Paper Size	A1

Disclaimer: Whilst all care has been taken in the preparation of this data, this information is provided as a guide only and no responsibility shall be taken for any omissions or errors in this documentation. The accuracy provided is not to be used for legal purposes, but reference made to original documentation, which includes Certificate of Titles, Survey Diagrams and legal versions of the Town Planning Schemes.